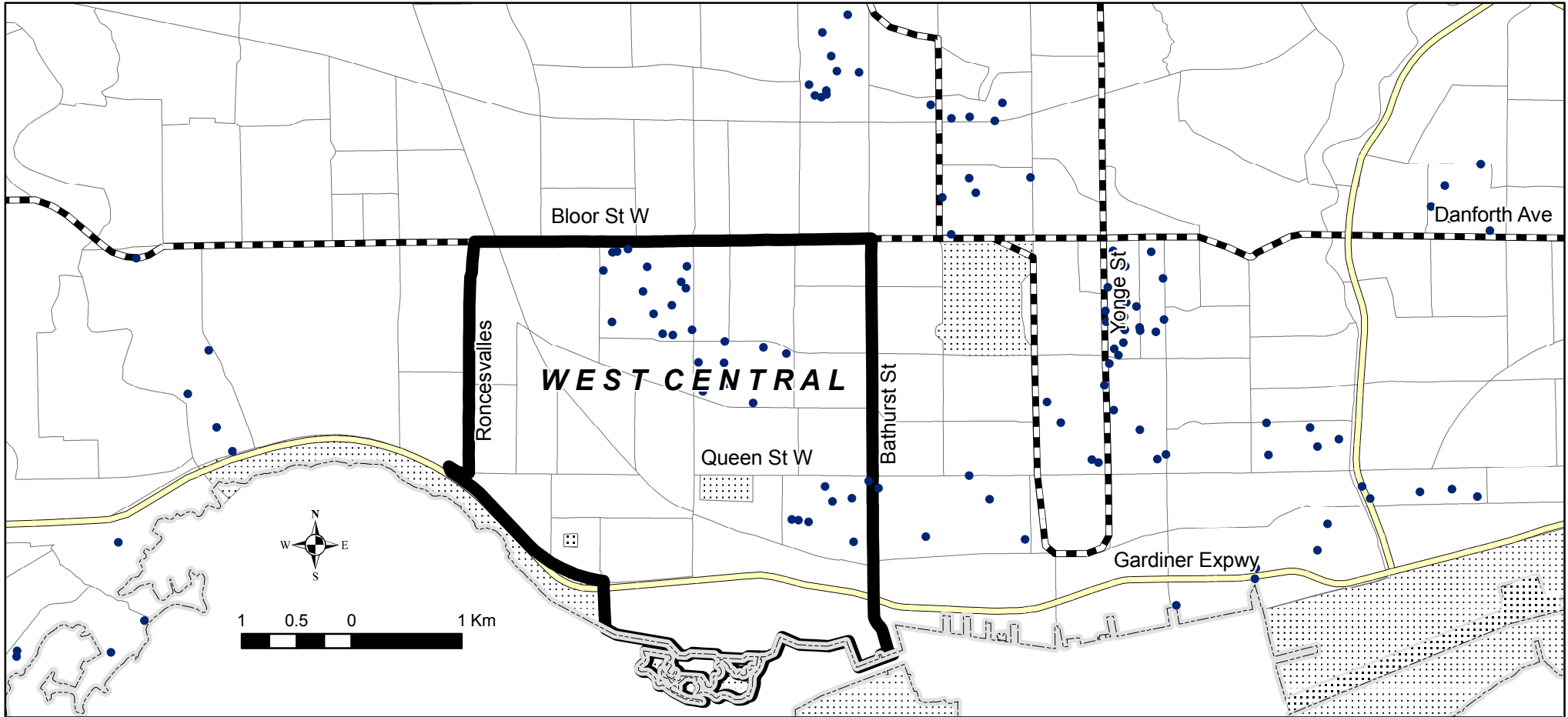


# Neighbourhood Concentrations of Haitian Populations, by Census Tracts, West Central Toronto, 2006








Based on analysis by R. Maaranen, UofT Cities Centre  
 Source: Statistics Canada, Census 2006

(c) Centre for Urban and Community Studies, University of Toronto, 2008  
 Neighbourhood Change Community University Research Alliance, SSHRC  
 See: [www.NeighbourhoodChange.ca](http://www.NeighbourhoodChange.ca) & [www.gtuo.ca](http://www.gtuo.ca)  
 Community partner: St Christopher House, Toronto  
 Principal Investigator: J.D. Hulchanski [www.urbancentre.utoronto.ca](http://www.urbancentre.utoronto.ca)

1 Dot represents 2 persons  
 of Haitian origin

Dots are randomly placed within each census tract

-  Highways (2005)
-  Subway (2005)
-  No Data
-  Municipalities (2006)
-  West Central Toronto  
St. Christopher House  
Catchment Area